







KEY:

	APPLICATION BOUNDARY
	EXISTING PUBLIC RIGHT OF WAY (A to B)
	PROPOSED PUBLIC RIGHT OF WAY (C to D)
	CREATION OF NEW FOOTPATH TO PUBLIC OPEN SPACE